

Legend

- Roads Open to Highway Legal Vehicles
- Roads Open to All Vehicles
- Trails Open to All Vehicles
- Trails Open to Wheeled Vehicles 50" or Less in Width
- Trails Open to Motorcycles Only
- Special Vehicle Designation: Open to High Clearance Vehicles and Wheeled Vehicles less than 50" wide
- Seasonal Designation: Open from May 1 to Nov 1
- Interstate
- Highways, US, State, County
- Other Public Roads
- Forest or Unit Boundary
- National Forest System Lands
- Non-National Forest System Lands within the National Forest
- Wilderness Areas
- Pacific Ocean
- FS Campground
- Picnic Area
- Motorized Trailhead
- Information Site

tread lightly!
LEAVING A GOOD IMPRESSION

Seasonal and Special Vehicle Designations																	
Route Number	Legend	Special Vehicle Designation	Dates Allowed	Beginning Mile Post	Ending Mile Post	Route Number	Legend	Special Vehicle Designation	Dates Allowed	Beginning Mile Post	Ending Mile Post	Route Number	Legend	Special Vehicle Designation	Dates Allowed	Ending Mile Post	
10N06.1, 11N04.3, 11N04B	[Symbol]	Special Vehicle Designation, with Seasonal Designation	High Clearance Vehicles, All Wheeled Vehicles 50 Inches Wide or Less	05/01-11/01		5N15.1, 5N15B, 5N15D, 5N15E, 5N15U, 5N16	[Symbol]	Roads open to highway legal vehicles only, with Seasonal Designation	Seasonal Designation	05/01-09/30		8N02	[Symbol]	Roads open to all Vehicles, with Seasonal Designation	Seasonal Designation	05/01-11/01	7.500
10N06A, 11N01.3, 11N04.3, 11N04.4, 32S13.1, 32S13A, 32S13D, 6N10B, 7N03.1, 7N07.2, 8N01.2, 8N01B, 8N04.1, 8N04A, 8N05, 8N06B, 8N12.1, 8N13, 8N16, 8N16A, 8N16B, 8N19, 8N22, 9N01, 9N04, 9N07, 9N08, 9N11.2, 9N27A	[Symbol]	Roads open to highway legal vehicles only, with Seasonal Designation	Seasonal Designation	05/01-11/01		5N15.2, 9N11.4	[Symbol]	Special Vehicle Designation, with Seasonal Designation	All Vehicles 50 Inches Wide or Less	03/01-11/01		9N11B	[Symbol]	Special Vehicle Designation, with Seasonal Designation	All Wheeled Vehicles 50 Inches Wide or Less	03/01-11/01	1.200
11N03, 11N04.2, 11N04A, 11N03.1, 30S06.1, 6N10, 7N03.2, 7N03A, 7N03B, 7N03C, 7N03D, 8N01.3, 8N02A, 8N2.2, 8N04C, 8N24, 8N42, 9N19, 9N21.1, 9N21.2, 9N21.3, 9N22, 9N27, 9N34	[Symbol]	Roads open to all Vehicles, with Seasonal Designation	Seasonal Designation	05/01-11/01		5N15.3, 5N15A, 5N18.2, 5N18D, 5N18L, 5N18N, 5N18P, 5N18Q, 5N18R, 5N33C	[Symbol]	Roads open to highway legal vehicles only, with Seasonal Designation	Seasonal Designation	03/01-11/01		19W03, 19W04, 19W06, 19W17, 20W05, 20W07, 20W17, 20W24, 22W01, 23W08, 27W28, 30W02, 31W12, 31W13	[Symbol]	Trails Open to Motorcycles Only, Seasonal	Seasonal Designation	05/01-11/01	
5N05.1, 5N08, 5N42.2, 6N03	[Symbol]	Special Vehicle Designation, with Seasonal Designation	High Clearance Vehicles	05/01-12/15		6N01.1	[Symbol]	Roads open to highway legal vehicles only, with Seasonal Designation	Seasonal Designation	08/01-12/15	0.000	2.900	17E05, 17E06, 17E07, 17E09, 17E10, 17E12, 17E14, 20W01, 20W02, 20W03, 20W06, 20W07, 20W09, 20W14, 20W24, 21W01, 21W06, 22W12, 29W02, 31W14	[Symbol]	Special Designation, Seasonal	All Vehicles 50 Inches Wide or Less	05/01-11/01
5N12.1	[Symbol]	Special Vehicle Designation	All Vehicles 50 Inches Wide or Less	01/01-12/31	0.000	13.300	6N06.1, 6N06.2, 6N06A, 6N16.2	[Symbol]	Roads open to highway legal vehicles only, with Seasonal Designation	Seasonal Designation	05/01-12/15		19W01, 20W04	[Symbol]	Trails Open to Wheeled Vehicles 50" or Less in Width, Seasonal	Seasonal Designation	05/15-11/01
5N12.2	[Symbol]	Roads open to all Vehicles, with Seasonal Designation	Seasonal Designation	05/01-09/30	13.300	14.600	8N02	[Symbol]	Roads open to highway legal vehicles only, with Seasonal Designation	Seasonal Designation	05/01-11/01	0.000	2.450				

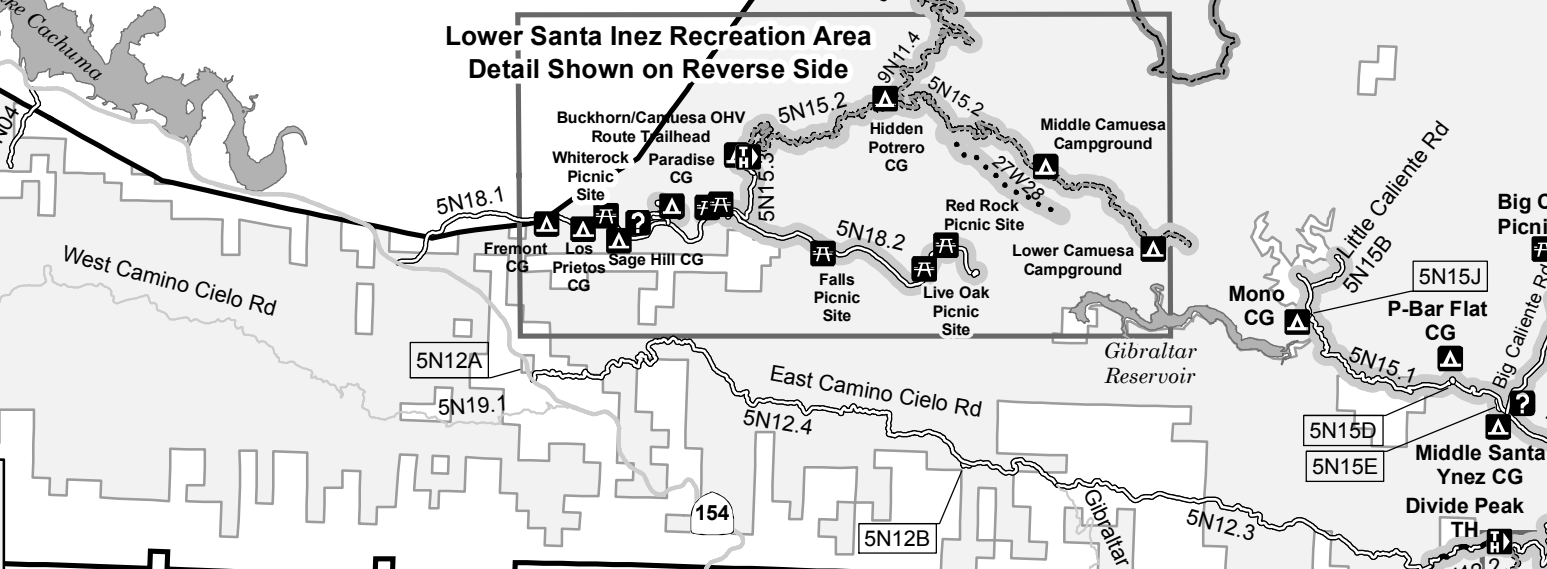
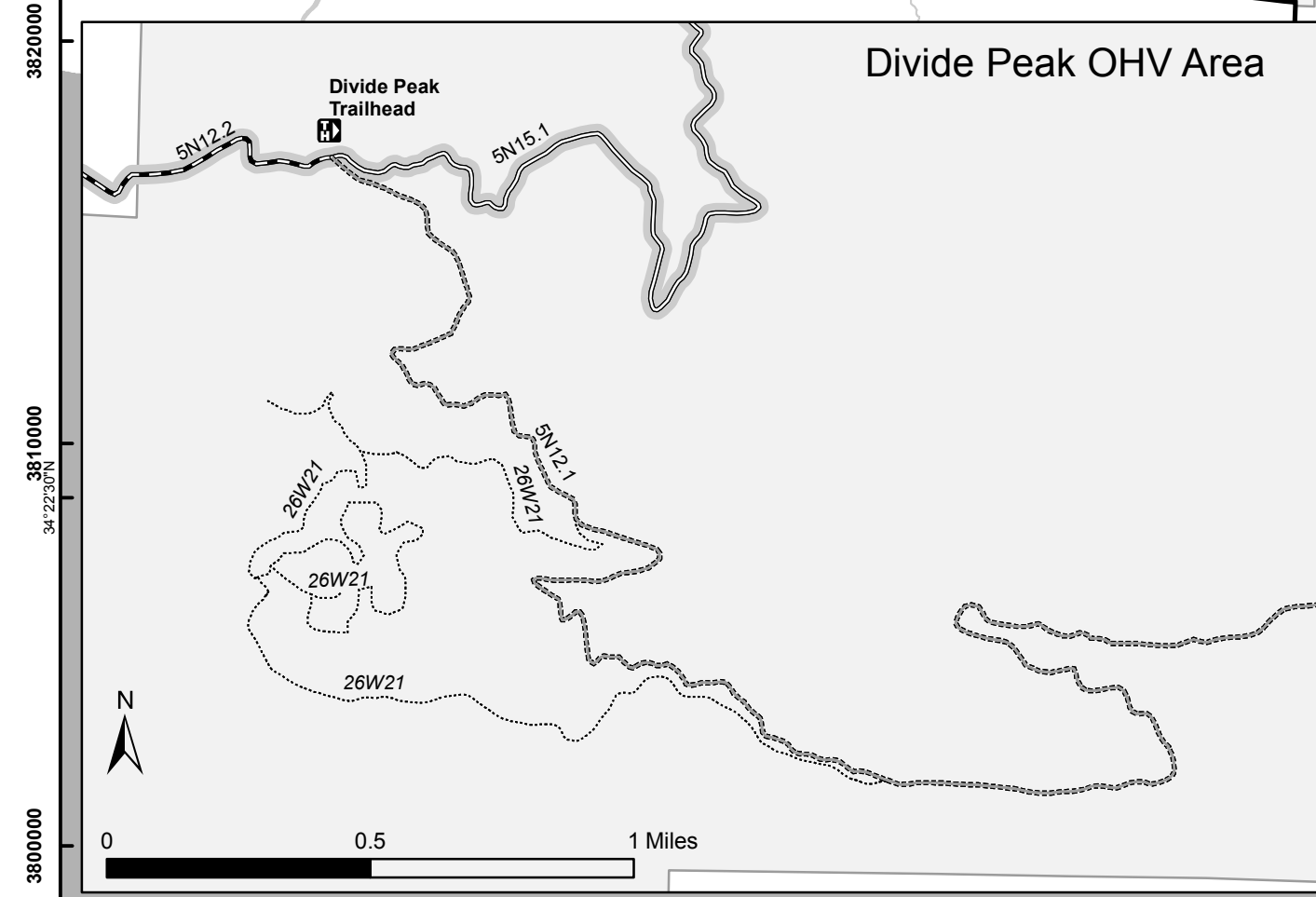
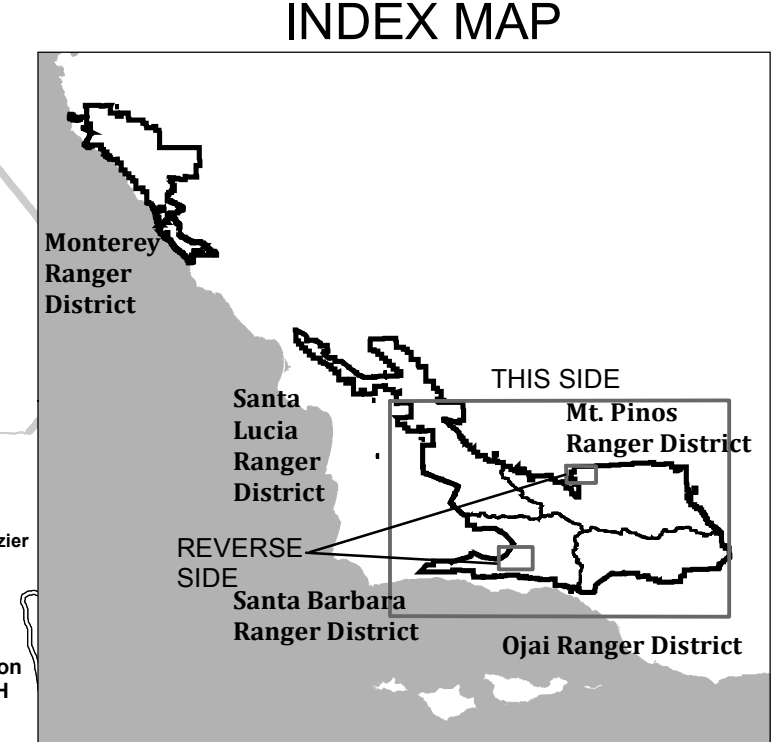
Motor Vehicle Use Map

Los Padres National Forest

Kevin B. Elliott
Forest Supervisor

California Forest Service 2018
United States Department of Agriculture

Mt. Pinos, Ojai and Santa Barbara Ranger Districts



Ballinger OHV Area
Detail Shown on Reverse Side

Lower Santa Inez Recreation Area
Detail Shown on Reverse Side

Parking Statement:
Motor Vehicles may be parked within one vehicle length from the edge of the road surface when it is safe to do so without causing damage to NFS resources or facilities, unless prohibited by state law, a traffic sign, or an order (36 CFR261.54).

USDA is an equal opportunity provider, employer, and lender